

John and Elizabeth McClurken Land Purchases in Oakdale Township

Page	Parcel	Purchased	By	Location	Section	Acres
2	1	5/26/1835	John	NWSE	21	40
3	2	5/26/1835	John	NESW	21	40
4	3	5/26/1835	John	W2NW	22	80
5	4	6/6/1836	John	LOT 15 *	16	40
6	5	8/11/1836	John	E2NE	21	80
7	6	8/11/1836	Elizabeth	NESE	21	40
8	7	8/11/1836	Elizabeth	SWNE	21	40
9	8	8/11/1836	Elizabeth	SENE	21	40
10	9	5/13/1837	John	W2NW	29	80
11	10	5/13/1837	John	E2NE	30	80
12	11	5/29/1837	John	NWSW	22	40
13	12	8/31/1839	John	NWNE	21	40
14	13	8/31/1839	John	NENW	21	40
15	14	8/31/1839	John	E2NW	14	80
Total						760

- 16 Land Patent for parcels 1 & 2
- 17 Land Patent for parcel 3
- 18 Land Patent for Parcel 5
- 19 Land Patent for Parcel 6
- 20 Land Patent for Parcels 7 & 8
- 21 Land Patent for Parcels 9 & 10
- 22 Land Patent for parcel 11
- 23 Land Patent for parcels 12, 13 & 14

* LOT 15 is the same as SWSE.
The Land Patent is not available for this parcel.

By: Roger Kemps © 2010



Detailed Information

Purchaser: MC CLURKEN JOHN
Residence of Purchaser: WASHINGTON
Social Status:

Legal Description:

Aliquot Parts or Lot: NWSE
Section Number: 21
Township: 03S
Range: 04W
Meridan: 3
County of Purchase: WASHINGTON

Details of Sale:

Acres: 40.00
Price per Acre: 1.25
Total Price: 50.00
Type of Sale: FD
Date of Purchase: 05/26/1835
Volume: 031
Page: 035

- Abbreviations used in the Illinois Public Domain Land Tract Sales Database.
- How to obtain copies of original Illinois land records.
- How to obtain additional information on land sales.
- How to determine the location of public domain lands.
- Federal Township Plats of Illinois.



[Back to Illinois Public Domain Land Tract Database page](#)

[BACK TO CYBERDRIVEILLINOIS.COM HOME PAGE](#)



Detailed Information

Purchaser: MC CLURKEN JOHN
Residence of Purchaser: WASHINGTON
Social Status:

Legal Description:

Aliquot Parts or Lot: NESW
Section Number: 21
Township: 03S
Range: 04W
Meridan: 3
County of Purchase: WASHINGTON

Details of Sale:


Acres: 40.00
Price per Acre: 1.25
Total Price: 50.00
Type of Sale: FD
Date of Purchase: 05/26/1835
Volume: 031
Page: 035

- Abbreviations used in the Illinois Public Domain Land Tract Sales Database.
- How to obtain copies of original Illinois land records.
- How to obtain additional information on land sales.
- How to determine the location of public domain lands.
- Federal Township Plats of Illinois.



[Back to Illinois Public Domain Land Tract Database page](#)

[BACK TO CYBERDRIVEILLINOIS.COM HOME PAGE](#)



Detailed Information

Purchaser: MC CLURKEN JOHN
Residence of Purchaser: WASHINGTON
Social Status:

Legal Description:

Aliquot Parts or Lot: W2NW
Section Number: 22
Township: 03S
Range: 04W
Meridan: 3
County of Purchase: WASHINGTON

Details of Sale:


Acres: 80.00
Price per Acre: 1.25
Total Price: 100.00
Type of Sale: FD
Date of Purchase: 05/26/1835
Volume: 031
Page: 035

- Abbreviations used in the Illinois Public Domain Land Tract Sales Database.
- How to obtain copies of original Illinois land records.
- How to obtain additional information on land sales.
- How to determine the location of public domain lands.
- Federal Township Plats of Illinois.



[Back to Illinois Public Domain Land Tract Database page](#)

[BACK TO CYBERDRIVEILLINOIS.COM HOME PAGE](#)



Detailed Information

Purchaser: MCCLERKIN J
Residence of Purchaser: UNKNOWN
Social Status: I

Legal Description:

Aliquot Parts or Lot: LOT15
Section Number: 16
Township: 03S
Range: 04W
Meridan: 3
County of Purchase: WASHINGTON

Details of Sale:


Acres: 40.00
Price per Acre: 4.00
Total Price: 160.00
Type of Sale: SC
Date of Purchase: 06/06/1836
Volume: 818
Page: 012

- Abbreviations used in the Illinois Public Domain Land Tract Sales Database.
- How to obtain copies of original Illinois land records.
- How to obtain additional information on land sales.
- How to determine the location of public domain lands.
- Federal Township Plats of Illinois.



[Back to Illinois Public Domain Land Tract Database page](#)

[BACK TO CYBERDRIVEILLINOIS.COM HOME PAGE](#)



Detailed Information

Purchaser: MCCLERKIN JOHN
Residence of Purchaser: WASHINGTON
Social Status:

Legal Description:

Aliquot Parts or Lot: E2NE
Section Number: 21
Township: 03S
Range: 04W
Meridan: 3
County of Purchase: WASHINGTON

Details of Sale:


Acres: 80.00
Price per Acre: 1.25
Total Price: 100.00
Type of Sale: FD
Date of Purchase: 08/11/1836
Volume: 031
Page: 061

- Abbreviations used in the Illinois Public Domain Land Tract Sales Database.
- How to obtain copies of original Illinois land records.
- How to obtain additional information on land sales.
- How to determine the location of public domain lands.
- Federal Township Plats of Illinois.



[Back to Illinois Public Domain Land Tract Database page](#)

[BACK TO CYBERDRIVEILLINOIS.COM HOME PAGE](#)



Detailed Information

Purchaser: MCCLERKIN ELIZABETH
Residence of Purchaser: WASHINGTON
Social Status: F

Legal Description:

Aliquot Parts or Lot: NESE
Section Number: 21
Township: 03S
Range: 04W
Meridan: 3
County of Purchase: WASHINGTON

Details of Sale:


Acres: 40.00
Price per Acre: 1.25
Total Price: 50.00
Type of Sale: FD
Date of Purchase: 08/11/1836
Volume: 031
Page: 061

- Abbreviations used in the Illinois Public Domain Land Tract Sales Database.
- How to obtain copies of original Illinois land records.
- How to obtain additional information on land sales.
- How to determine the location of public domain lands.
- Federal Township Plats of Illinois.



[Back to Illinois Public Domain Land Tract Database page](#)

[BACK TO CYBERDRIVEILLINOIS.COM HOME PAGE](#)



Detailed Information

Purchaser: MCCLERKIN ELIZABETH
Residence of Purchaser: WASHINGTON
Social Status: F

Legal Description:

Aliquot Parts or Lot: SWNE
Section Number: 21
Township: 03S
Range: 04W
Meridan: 3
County of Purchase: WASHINGTON

Details of Sale:

Acres: 40.00
Price per Acre: 1.25
Total Price: 50.00
Type of Sale: FD
Date of Purchase: 08/11/1836
Volume: 031
Page: 061

- Abbreviations used in the Illinois Public Domain Land Tract Sales Database.
- How to obtain copies of original Illinois land records.
- How to obtain additional information on land sales.
- How to determine the location of public domain lands.
- Federal Township Plats of Illinois.



[Back to Illinois Public Domain Land Tract Database page](#)

[BACK TO CYBERDRIVEILLINOIS.COM HOME PAGE](#)



Detailed Information

Purchaser: MCCLERKIN ELIZABETH
Residence of Purchaser: WASHINGTON
Social Status: F

Legal Description:

Aliquot Parts or Lot: SENW
Section Number: 21
Township: 03S
Range: 04W
Meridan: 3
County of Purchase: WASHINGTON

Details of Sale:


Acres: 40.00
Price per Acre: 1.25
Total Price: 50.00
Type of Sale: FD
Date of Purchase: 08/11/1836
Volume: 031
Page: 061

- Abbreviations used in the Illinois Public Domain Land Tract Sales Database.
- How to obtain copies of original Illinois land records.
- How to obtain additional information on land sales.
- How to determine the location of public domain lands.
- Federal Township Plats of Illinois.



[Back to Illinois Public Domain Land Tract Database page](#)

[BACK TO CYBERDRIVEILLINOIS.COM HOME PAGE](#)



Detailed Information

Purchaser: MCCLURKEN JOHN
Residence of Purchaser: WASHINGTON
Social Status:

Legal Description:

Aliquot Parts or Lot: W2NW
Section Number: 29
Township: 03S
Range: 04W
Meridan: 3
County of Purchase: WASHINGTON

Details of Sale:


Acres: 80.00
Price per Acre: 1.25
Total Price: 100.00
Type of Sale: FD
Date of Purchase: 05/13/1837
Volume: 031
Page: 094

- Abbreviations used in the Illinois Public Domain Land Tract Sales Database.
- How to obtain copies of original Illinois land records.
- How to obtain additional information on land sales.
- How to determine the location of public domain lands.
- Federal Township Plats of Illinois.



[Back to Illinois Public Domain Land Tract Database page](#)

[BACK TO CYBERDRIVEILLINOIS.COM HOME PAGE](#)



Detailed Information

Purchaser: MCCLURKEN JOHN
Residence of Purchaser: WASHINGTON
Social Status:

Legal Description:

Aliquot Parts or Lot: E2NE
Section Number: 30
Township: 03S
Range: 04W
Meridan: 3
County of Purchase: WASHINGTON

Details of Sale:


Acres: 80.00
Price per Acre: 1.25
Total Price: 100.00
Type of Sale: FD
Date of Purchase: 05/13/1837
Volume: 031
Page: 094

- Abbreviations used in the Illinois Public Domain Land Tract Sales Database.
- How to obtain copies of original Illinois land records.
- How to obtain additional information on land sales.
- How to determine the location of public domain lands.
- Federal Township Plats of Illinois.



[Back to Illinois Public Domain Land Tract Database page](#)

[BACK TO CYBERDRIVEILLINOIS.COM HOME PAGE](#)



Detailed Information

Purchaser: MCCLURKEN JOHN
Residence of Purchaser: WASHINGTON
Social Status:

Legal Description:

Aliquot Parts or Lot: NWSW
Section Number: 22
Township: 03S
Range: 04W
Meridan: 3
County of Purchase: WASHINGTON

Details of Sale:


Acres: 40.00
Price per Acre: 1.25
Total Price: 50.00
Type of Sale: FD
Date of Purchase: 05/29/1837
Volume: 031
Page: 095

- Abbreviations used in the Illinois Public Domain Land Tract Sales Database.
- How to obtain copies of original Illinois land records.
- How to obtain additional information on land sales.
- How to determine the location of public domain lands.
- Federal Township Plats of Illinois.



[Back to Illinois Public Domain Land Tract Database page](#)

[BACK TO CYBERDRIVEILLINOIS.COM HOME PAGE](#)



Detailed Information

Purchaser: MCCLURKEN JOHN
Residence of Purchaser: WASHINGTON
Social Status:

Legal Description:

Aliquot Parts or Lot: NWNE
Section Number: 21
Township: 03S
Range: 04W
Meridan: 3
County of Purchase: WASHINGTON

Details of Sale:


Acres: 40.00
Price per Acre: 1.25
Total Price: 50.00
Type of Sale: FD
Date of Purchase: 08/31/1839
Volume: 031
Page: 172

- Abbreviations used in the Illinois Public Domain Land Tract Sales Database.
- How to obtain copies of original Illinois land records.
- How to obtain additional information on land sales.
- How to determine the location of public domain lands.
- Federal Township Plats of Illinois.



[Back to Illinois Public Domain Land Tract Database page](#)

[BACK TO CYBERDRIVEILLINOIS.COM HOME PAGE](#)



Detailed Information

Purchaser: MCCLURKEN JOHN
Residence of Purchaser: WASHINGTON
Social Status:

Legal Description:

Aliquot Parts or Lot: NENW
Section Number: 21
Township: 03S
Range: 04W
Meridan: 3
County of Purchase: WASHINGTON

Details of Sale:


Acres: 40.00
Price per Acre: 1.25
Total Price: 50.00
Type of Sale: FD
Date of Purchase: 08/31/1839
Volume: 031
Page: 172

- Abbreviations used in the Illinois Public Domain Land Tract Sales Database.
- How to obtain copies of original Illinois land records.
- How to obtain additional information on land sales.
- How to determine the location of public domain lands.
- Federal Township Plats of Illinois.



[Back to Illinois Public Domain Land Tract Database page](#)

[BACK TO CYBERDRIVEILLINOIS.COM HOME PAGE](#)



Detailed Information

Purchaser: MCCLURKEN JOHN
Residence of Purchaser: WASHINGTON
Social Status:

Legal Description:

Aliquot Parts or Lot: E2NW
Section Number: 14
Township: 03S
Range: 04W
Meridan: 3
County of Purchase: WASHINGTON

Details of Sale:

Acres: 80.00
Price per Acre: 1.25
Total Price: 100.00
Type of Sale: FD
Date of Purchase: 08/31/1839
Volume: 031
Page: 172

- Abbreviations used in the Illinois Public Domain Land Tract Sales Database.
- How to obtain copies of original Illinois land records.
- How to obtain additional information on land sales.
- How to determine the location of public domain lands.
- Federal Township Plats of Illinois.



[Back to Illinois Public Domain Land Tract Database page](#)

[BACK TO CYBERDRIVEILLINOIS.COM HOME PAGE](#)

Certificate
No. 1737.

The United States of America.

235

To all to whom these presents shall come, Greeting:

Whereas John M. Clurken, of Washington County, Illinois, has deposited in the General Land Office of the United States, a certificate of the Register of the Land Office at Kaskaskia whereby it appears that full payment has been made by the said John M. Clurken according to the provisions of the Act of Congress of the 24th of April, 1820, entitled "An act making further provision for the sale of the Public Lands," for the North East quarter of the South West quarter and the North West quarter of the South East quarter of Section twenty one, in Township three South, of Range four West, in the District of Lands subject to sale at Kaskaskia, Illinois, containing eighty acres according to the official plat of the survey of the said Lands, returned to the General Land Office by the Surveyor General, which said tract has been purchased by the said John M. Clurken

NOW KNOW YE, That the UNITED STATES OF AMERICA, in consideration of the premises, and in conformity with the several acts of Congress in such case made and provided, have given and granted, and by these presents do give and grant, unto the said John M. Clurken and to his heirs, the said tract above described: To have and to hold the same, together with all the rights, privileges, immunities, and appurtenances of whatsoever nature, thereunto belonging, unto the said John M. Clurken and to his heirs and assigns forever.

In testimony whereof, I, Martin Van Buren
PRESIDENT OF THE UNITED STATES OF AMERICA, have caused these Letters to be made Patent, and the Seal of the General Land Office to be hereunto affixed.

Given under my hand, at the City of Washington, the first day of August in the year of our Lord one thousand eight hundred and thirty eight and of the Independence of the United States the Sixty second.

By the President:

Jos. I. Wilson, Acting Recorder

Commissioner of the General Land Office.

By Martin Van Buren, Sec'y.

ad interim

32053

(S)

Certificate
No. 1736.

The United States of America,

To all to whom these presents shall come, Greeting:

Whereas John McClurken, of Washington County, Illinois, has deposited in the General Land Office of the United States, a certificate of the Register of the Land Office at Kaskaskia whereby it appears that full payment has been made by the said John McClurken according to the provisions of the act of Congress of the 24th of April, 1820, entitled "An act making further provision for the sale of the Public Lands," for the West half of the North West quarter of Section twenty two, in Township three South, of Range four West, in the District of Lands subject to sale at Kaskaskia, Illinois, containing eighty acres, according to the official plat of the survey of the said Lands, returned to the General Land Office by the Surveyor General, which said tract has been purchased by the said John McClurken

NOW KNOW YE, That the **UNITED STATES OF AMERICA,** in consideration of the premises, and in conformity with the several acts of Congress, in such case made and provided, have given and granted, and by these presents do give and grant, unto the said John McClurken and to his heirs, the said tract above described:

To have and to hold the same, together with all the rights, privileges, immunities, and appurtenances of whatsoever nature, thereunto belonging, unto the said John McClurken and his heirs and assigns forever.

In testimony whereof, I, Martin Van Buren

PRESIDENT OF THE UNITED STATES OF AMERICA, have caused these Letters to be made patent, and the Seal of the General Land Office to be hereunto affixed.

Given under my hand, at the City of Washington, the first day of August in the year of our Lord one thousand eight hundred and thirty eight and of the Independence of the United States the Sixty ~~seventh~~ third

By the President:

Jos. Wilson, Acting Recorder

By Martin Van Buren, Sec'y.
Commissioner of the General Land Office.

a interim

40312
D

464
CERTIFICATE

No. 2034

THE UNITED STATES OF AMERICA.

To all to whom these Presents shall come, Greeting:

WHEREAS

John M. Clarkson of Washington County Illinois

has deposited in the GENERAL LAND OFFICE of the United States, a Certificate of the REGISTER OF THE LAND OFFICE at *Starkashia* whereby it appears that full payment has been made by the said

John M. Clarkson

according to the provisions of

the Act of Congress of the 24th of April, 1820, entitled "An Act making further provision for the sale of the Public Lands," for

the East half of the North East quarter of Section twenty one, in Township three South of Range four West, in the District of Lands Subject to Sale at Starkashia Illinois containing eighty acres.

according to the official plat of the survey of the said Lands, returned to the General Land Office by the SURVEYOR GENERAL, which said tract has been purchased by the said

John M. Clarkson

NOW KNOW YE, That the

United States of America, in consideration of the Premises, and in conformity with the several acts of Congress, in such case made and provided, HAVE GIVEN AND GRANTED, and by these presents DO GIVE AND GRANT, unto the said

John M. Clarkson

and to his heirs, the said tract above described: TO HAVE AND TO HOLD the same, together with all the rights, privileges, immunities, and appurtenances of whatsoever nature, thereunto belonging, unto the said

John M. Clarkson

and to his heirs and assigns forever.

In Testimony Whereof, I, *Marston Van Buren*

PRESIDENT OF THE UNITED STATES OF AMERICA, have caused these Letters to be made PATENT, and the SEAL of the GENERAL LAND OFFICE to be hereunto affixed.

GIVEN under my hand, at the CITY OF WASHINGTON, the *first* day of *August* in the Year of our Lord one thousand eight hundred and *thirty eight* and of the INDEPENDENCE OF THE UNITED STATES the Sixty *second*

BY THE PRESIDENT:

Marston Van Buren

By

John H. Wilson Acting Sec'y.
RECORDED of the General Land Office.

ad inter



40 31/2

468

THE UNITED STATES OF AMERICA.

C

CERTIFICATE }
No. 2038 }

To all to whom these Presents shall come, Greeting:

WHEREAS

Elizabeth M^e Clunker of Washington County Illinois

has deposited in the GENERAL LAND OFFICE of the United States, a Certificate of the REGISTER OF THE LAND OFFICE at *Kaskaskia* whereby it appears that full payment has been made by the said

Elizabeth M^e Clunker

according to the provisions of

the Act of Congress of the 24th of April, 1820, entitled "An Act making further provision for the sale of the Public Lands," for

the North East Quarter of the South East Quarter of Section twenty one, in Township three South of Range four West in the District of Lands Subject to Sale at Kaskaskia Illinois containing forty acres

according to the official plat of the survey of the said Lands, returned to the General Land Office by the SURVEYOR GENERAL, which said tract has been purchased by the said

Elizabeth M^e Clunker

NOW KNOW YE, That the

United States of America, in consideration of the Premises, and in conformity with the several acts of Congress, in such case made and provided, HAVE GIVEN AND GRANTED, and by these presents DO GIVE AND GRANT, unto the said

Elizabeth M^e Clunker

and to *her* heirs, the said tract above described: TO HAVE AND TO HOLD the same, together with all the rights, privileges, immunities, and appurtenances of whatsoever nature, thereunto belonging, unto the said

Elizabeth M^e Clunker

and to *her* heirs and assigns forever.

In Testimony Whereof, I, *Martin Van Buren*

PRESIDENT OF THE UNITED STATES OF AMERICA, have caused these Letters to be made PATENT, and the SEAL of the GENERAL LAND OFFICE to be hereunto affixed.

GIVEN under my hand, at the CITY OF WASHINGTON, the *first* day of *August* in the Year of our Lord one thousand eight hundred and *thirty eight* and of the INDEPENDENCE OF THE UNITED STATES the Sixty *three*

BY THE PRESIDENT:

By

John A. Wilson Sec'y.
RECORDED of the General Land Office.

ad intem



150834

465
THE UNITED STATES OF AMERICA.

CERTIFICATE

No. 8035

To all to whom these Presents shall come, Greeting:

WHEREAS

Elizabeth M. Clurken of Washington County
Illinois

has deposited in the **GENERAL LAND OFFICE** of the United States, a Certificate of the **REGISTER OF THE LAND OFFICE** at *Waskashia* whereby it appears that full payment has been made by the said

Elizabeth M. Clurken

according to the provisions of

the Act of Congress of the 24th of April, 1820, entitled "An Act making further provision for the sale of the Public Lands," for

the South East quarter of the North West quarter, and the South West quarter of the North East quarter, of Section Twenty one, in Township three South of Range four West, in the District of Lands Subject to Sale at Waskashia Illinois containing eighty acres.

according to the official plat of the survey of the said Lands, returned to the General Land Office by the **SURVEYOR**

GENERAL, which said tract has been purchased by the said

Elizabeth M. Clurken

NOW KNOW YE, That the

United States of America, in consideration of the Premises, and in conformity with the several acts of Congress, in

such case made and provided, **HAVE GIVEN AND GRANTED**, and by these presents **DO GIVE AND GRANT**, unto

the said *Elizabeth M. Clurken*

and to *her* heirs, the said tract above described: **TO HAVE AND TO HOLD** the same, together with all the rights,

privileges, immunities, and appurtenances of whatsoever nature, thereunto belonging, unto the said

Elizabeth M. Clurken

and to *her* heirs and assigns forever.

In Testimony Whereof, I,

Marston Van Buren

PRESIDENT OF THE UNITED STATES OF AMERICA, have caused these Letters to be made **PATENT**, and the

SEAL of the **GENERAL LAND OFFICE** to be hereunto affixed.

GIVEN under my hand at the **CITY OF WASHINGTON**, the

first day of *August*

in the Year of our Lord one thousand eight hundred and *thirty eight* and of the

INDEPENDENCE OF THE UNITED STATES the Sixty

BY THE PRESIDENT:

Marston Van Buren

By

Jos. S. Wilson Acting

RECORDER of the General Land Office.

ad interim



41217
32050
30984

THE UNITED STATES OF AMERICA.

CERTIFICATE

No. 4533.

To all to whom these Presents shall come, Greeting:

WHEREAS

John M. Clurken of Washington County Illinois

has deposited in the GENERAL LAND OFFICE of the United States, a Certificate of the REGISTER OF THE LAND OFFICE at Kaskaskia whereby it appears that full payment has been made by the said

John M. Clurken

according to the provisions of

the Act of Congress of the 24th of April, 1820, entitled "An Act making further provision for the sale of the Public Lands," for

the East half of the North East quarter of Section thirty and the West half of the North West quarter of Section twenty nine, in Township three South of Range four West, in the District of lands subject to sale at Kaskaskia, Illinois, containing one hundred and sixty Acres

according to the official plat of the survey of the said Lands, returned to the General Land Office by the SURVEYOR

GENERAL, which said tract has been purchased by the said

John M. Clurken

NOW KNOW YE, That the

United States of America, in consideration of the Premises, and in conformity with the several acts of Congress, in

such case made and provided, HAVE GIVEN AND GRANTED, and by these presents DO GIVE AND GRANT, unto

the said

John M. Clurken

and to his heirs, the said tract above described: TO HAVE AND TO HOLD the same, together with all the rights, privileges, immunities, and appurtenances of whatsoever nature, thereunto belonging, unto the said

John M. Clurken

and to his heirs and assigns forever.

In Testimony Whereof, I,

Martin Van Buren

PRESIDENT OF THE UNITED STATES OF AMERICA, have caused these Letters to be made PATENT, and the

SEAL of the GENERAL LAND OFFICE to be hereunto affixed.

GIVEN under my hand, at the CITY OF WASHINGTON, the

in the Year of our Lord one thousand eight hundred and

INDEPENDENCE OF THE UNITED STATES the Sixty

first day of August
thirty eight and of the
Third

BY THE PRESIDENT:

By

Martin Van Buren
Sec'y.

Gas S. Wilson, Acting

RECORDER of the General Land Office.

ad interim

123456789

THE UNITED STATES OF AMERICA.

CERTIFICATE

No. 4565

To all to whom these Presents shall come, Greeting:

WHEREAS John M. Clurken of Washington County
Missouri

has deposited in the GENERAL LAND OFFICE of the United States, a Certificate of the REGISTER OF THE LAND
OFFICE at Kaskaskia whereby it appears that full payment has been made by the said

John M. Clurken according to the provisions of
the Act of Congress of the 24th of April, 1820, entitled "An Act making further provision for the sale of the Public Lands," for
the North West quarter of the South West quarter of
Section twenty two, in Township three South, of Range
four West, in the District of lands subject to sale
at Kaskaskia Missouri, containing forty Acres

according to the official plat of the survey of the said Lands, returned to the General Land Office by the SURVEYOR
GENERAL, which said tract has been purchased by the said John M. Clurken

NOW KNOW YE, That the

United States of America, in consideration of the Premises, and in conformity with the several acts of Congress, in
such case made and provided, HAVE GIVEN AND GRANTED, and by these presents DO GIVE AND GRANT, unto
the said John M. Clurken

and to his heirs, the said tract above described: TO HAVE AND TO HOLD the same, together with all the rights,
privileges, immunities, and appurtenances of whatsoever nature, thereunto belonging, unto the said

John M. Clurken and to his heirs and assigns forever.

In Testimony Whereof, I,

Martin Van Buren

PRESIDENT OF THE UNITED STATES OF AMERICA, have caused these Letters to be made PATENT, and the
SEAL of the GENERAL LAND OFFICE to be hereunto affixed.

GIVEN under my hand at the CITY OF WASHINGTON, the first day of August
in the Year of our Lord one thousand eight hundred and thirty eight and of the
INDEPENDENCE OF THE UNITED STATES the Sixty third

BY THE PRESIDENT:

Martin Van Buren
Mar Van Buren Sec'y.

By Jas A. Wilson, Acting Recorder of the General Land Office.
ad interim



150834

CERTIFICATE
No. 809, 80.

THE UNITED STATES OF AMERICA,

To all to whom these Presents shall come, Greeting:

WHEREAS John M. Clurken, of Washington County,
Illinois,

has deposited in the GENERAL LAND OFFICE of the United States, a Certificate of the REGISTER OF THE LAND
OFFICE at Kaskaskia, whereby it appears that full payment has been made by the said

John M. Clurken, according to the provisions of
the Act of Congress of the 24th of April, 1820, entitled "An Act making further provision for the sale of the Public Lands," for
the East half of the North West quarter of Section fourteen, the
North West quarter of the North East quarter, and the North
East quarter of the North West quarter of Section twenty one,
in Township three South, of Range four West, in the
District of Lands Subject to Sale at Kaskaskia, Illinois,
Containing one hundred and sixty acres.

according to the official plat of the survey of the said Lands, returned to the General Land Office by the SURVEYOR
GENERAL, which said tract has been purchased by the said John M. Clurken,

NOW KNOW YE, That the

United States of America, in consideration of the Premises, and in conformity with the several acts of Congress, in
such case made and provided, HAVE GIVEN AND GRANTED, and by these presents DO GIVE AND GRANT, unto
the said John M. Clurken,

and to his heirs, the said tract above described: TO HAVE AND TO HOLD the same, together with all the rights,
privileges, immunities, and appurtenances of whatsoever nature, thereunto belonging, unto the said John
M. Clurken,

and to his heirs and assigns forever.

In Testimony Whereof, I, John Tyler

PRESIDENT OF THE UNITED STATES OF AMERICA, have caused these Letters to be made PATENT, and the
SEAL of the GENERAL LAND OFFICE to be hereunto affixed.

GIVEN under my hand, at the CITY OF WASHINGTON, the first day of July
in the Year of our Lord one thousand eight hundred and forty one and of the
INDEPENDENCE OF THE UNITED STATES the Sixty fifth

BY THE PRESIDENT:

By

John Tyler
R. Tyler

Sec'y.

J. Williamson

RECORDER of the General Land Office.