





U.S. DEPARTMENT OF THE INTERIOR *PRIVATE CLAIMS*
BUREAU OF LAND MANAGEMENT General Land Office Records **BLM**


[Search Documents](#)
[Reference Center](#)
[Support](#)
[Shopping Cart](#)

[Search Documents](#)
[Results List](#)
Printer Friendly 

Patents

Image	Accession	Names ↑	Date	Doc #	State	Meridian	Twp - Rng	Aliquots	Sec. #	County
	IA1890...423	 MCCLURKIN, THOMAS	1/1/1846	9051	IA	5th PM	073N - 003W	NE¼SE¼	29	Louisa

[USA.GOV](#) | [No Fear Act](#) | [DOI](#) | [Disclaimer](#) | [About BLM](#) | [Notices](#) | [Get Adobe Reader®](#)
[Privacy Policy](#) | [FOIA](#) | [Kids Policy](#) | [Contact Us](#) | [Accessibility](#) | [Site Map](#) | [Home](#)

U.S. DEPARTMENT OF THE INTERIOR *PRIVATE CLAIMS*
BUREAU OF LAND MANAGEMENT **General Land Office Records**

BLM

[Home](#) |
 [Search Documents](#) |
 [Reference Center](#) |
 [Support](#) |
 [Shopping Cart](#)

[Search Documents](#) |
 [Results List](#) |
 [Patent Details](#)

Accession Nr: [IA1890__423](#) |
 Document Type: [State Volume Patent](#) |
 State: [Iowa](#) |
 Issue Date: [1/1/1846](#) |
 Cancelled: [No](#)

[Patent Details](#) |
 [Patent Image](#) |
 [Related Documents](#) |
 [Printer Friendly](#)

Names On Document

<p> MCCLURKIN, THOMAS</p>
<p>Military Rank: ---</p>

Miscellaneous Information

Land Office:	Fairfield
US Reservations:	No
Mineral Reservations:	No
Tribe:	---
Militia:	---
State In Favor Of:	---
Authority:	April 24, 1820: Sale-Cash Entry (3 Stat. 566)
General Remarks:	---

Document Numbers


Document Nr:	9051
Misc. Doc. Nr:	---
BLM Serial Nr:	---
Indian Allot. Nr:	---

Survey Information

Total Acres:	40.
Survey Date:	---
Geographic Name:	---
Metes/Bounds:	No

Land Descriptions

Map	State	Meridian	Twp - Rng	Aliquots	Section	Survey #	County
<input type="checkbox"/>	IA	5th PM	073N - 003W	NE¼SE¼	29		Louisa



The mapping feature has been temporarily disabled

CERTIFICATE
No. 9057

THE UNITED STATES OF AMERICA,

V. W.

To all to whom these Presents shall come, Greeting:

WHEREAS *Thomas M. McClurkin, of Louisa County Iowa Territory,*

has deposited in the GENERAL LAND OFFICE of the United States, a Certificate of the REGISTER OF THE LAND OFFICE at *Fairfield* whereby it appears that full payment has been made by the said *Thomas M. McClurkin,*

according to the provisions of

the Act of Congress of the 24th of April, 1820, entitled "An Act making further provision for the sale of the Public Lands," for

the North East quarter of the South, East quarter of section twenty nine, in Township seventy three, North of Range three, West, in the District of Lands subject to sale at Fairfield, Iowa Territory, containing forty acres,

according to the official plat of the survey of the said Lands, returned to the General Land Office by the SURVEYOR GENERAL, which said tract has been purchased by the said *Thomas M. McClurkin,*

NOW KNOW YE, That the

United States of America, in consideration of the Premises, and in conformity with the several acts of Congress, in such case made and provided, **HAVE GIVEN AND GRANTED,** and by these presents **DO GIVE AND GRANT,** unto the said *Thomas M. McClurkin,*

and to his heirs, the said tract above described: ~~TO HAVE AND TO HOLD~~ the same, together with all the rights, privileges, immunities, and appurtenances of whatsoever nature, thereunto belonging, unto the said *Thomas McClurkin,*

and to his heirs and assigns forever.

In Testimony Whereof, I, *James K. Polk*

PRESIDENT OF THE UNITED STATES OF AMERICA, have caused these Letters to be made PATENT, and the SEAL of the GENERAL LAND OFFICE to be hereunto affixed.

GIVEN under my hand, at the CITY OF WASHINGTON, the *first* day of *January* in the year of our Lord one thousand eight hundred and *forty six* and of the INDEPENDENCE OF THE UNITED STATES the Sixty *seventieth*

BY THE PRESIDENT: *James K. Polk*
By *L. Know Walker* Sec'y.

J. McLaughlin Recorder of the General Land Office.